








OPTION 1

EAST HOLLIS STREET AREA PLAN PROPOSED CONCEPTS

LAND USE/ ROADWAYS/ RAIL DEPOT LOCATION

LEGEND

-  RESIDENTIAL
-  COMMERCIAL
-  PARK/OPEN SPACE
-  INDUSTRIAL
-  CIVIC/INSTITUTIONAL
-  RAIL DEPOT
-  OUTSIDE STUDY AREA

